

GLASGOW GREEN



0 metres 100 200 300

scale 1:4,000
















contour interval 2.5m










-  Open land
-  Open woodland
-  Rough open land scattered trees
-  Rough open land
-  Vegetation: impassable
-  Open sandy ground
-  Impassable body of water
-  Settlement (forbidden to cross)
-  Paved area
-  Out-of-bounds area

STIRLING SURVEYS
Unit 11, 1170-1180, PC17P
7 0176 47886
© www.stirlingsurveys.co.uk

Glasgow Green Nov 2020				
Medium	3.4 km	20 m		
▷		△		
1 40	⊕	⊕		
2 41	↑	↑		
3 42	⊕			⊙
4 43	↑	↑		
5 44	↑			
6 45	↑			
7 46	×			
8 47	↑			
9 76	↗			└
10 48	↖			
11 49	⊕			∇
12 75	↙	↑		
13 50	↑	↑		
14 51	↑			
15 52	↑			
16 53	↖			
17 54	×			
		⊙	200 m	⊙

Sports Council for Glasgow
"For people, for sport."

-  Contour
-  Form line
-  Slope line
-  Small unpaved footpath or track
-  Small unpaved footpath or track
-  Railway
-  Passable stone wall
-  Impassable wall (forbidden to cross)
-  Hedge (forbidden to cross)
-  Passable fence
-  Impassable fence (forbidden to cross)
-  Gate
-  Building
-  Canopy
-  Edge of paved area

-  Knoll
-  Boulder, pillar
-  Boulder field
-  Prominent large tree
-  Prominent bush or small tree
-  Fountain
-  Statue
-  Sign
-  Seat

Access to the land shown on this map is covered by the principles set out in the Scottish Outdoor Access Code. For further information see www.outdooraccess-scotland.com

Map surveyed and drawn by Stirling Surveys, January 2020. Based on the Ordnance Survey Mapping with the permission of Her Majesty's Stationery Office. © Crown Copyright licence No. 100015287. Copyright © STAG 2020.

