

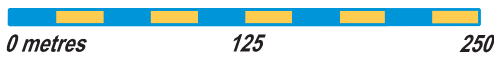
TOLLCROSS PARK

orienteeing map

STAG
St. Andrew's Orienteering Club
Glasgow



scale 1:4,000 Tollcross Sep 2020 Long



contour interval 2.5m

key to map symbols

- contour
- form line
- index contour
- knoll
- small depression
- uncrossable stream
- large tree
- small tree/bush
- group of boulders
- play apparatus
- picnic table
- tall pole
- seat
- steps
- bridge
- marsh
- goalposts

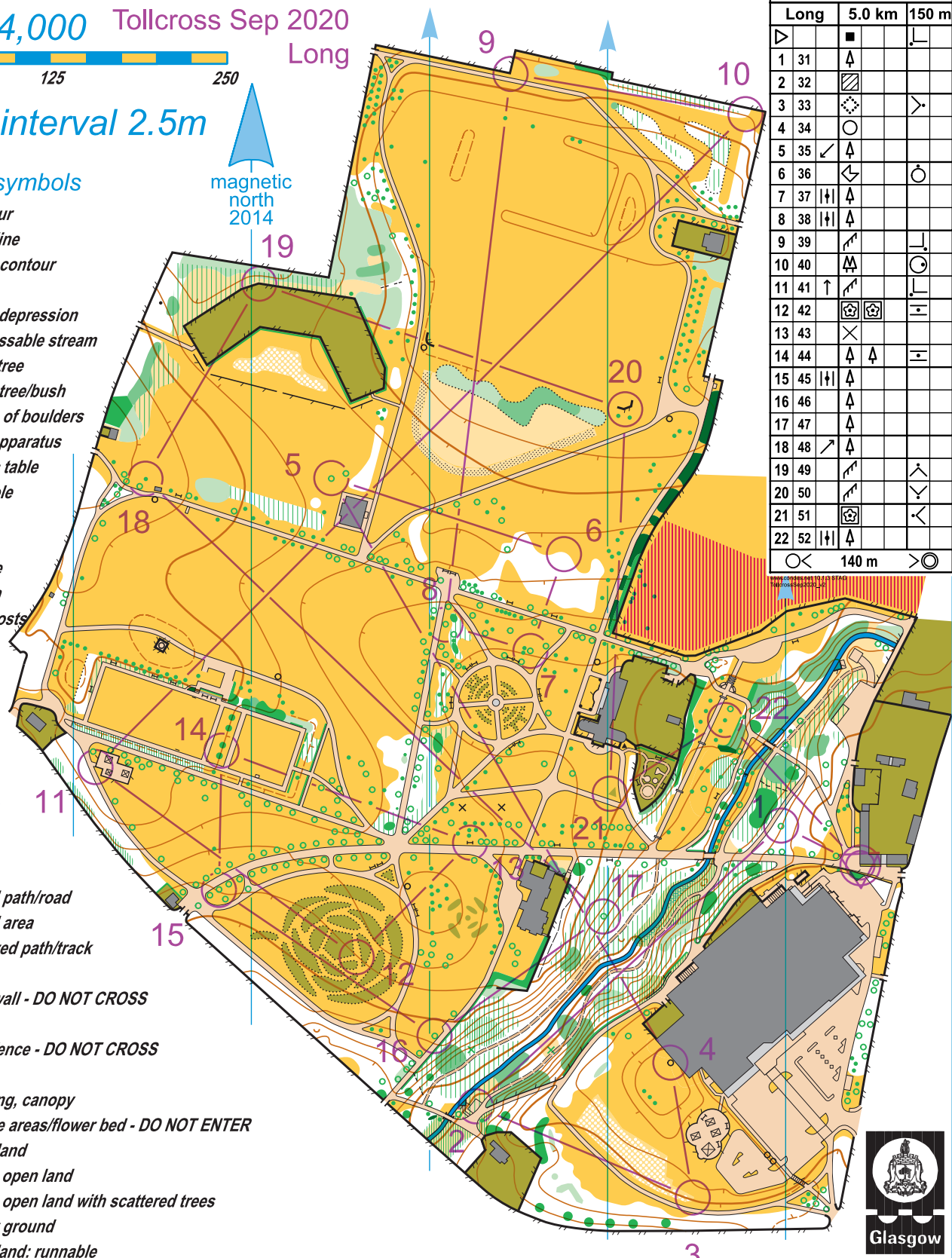
magnetic north 2014



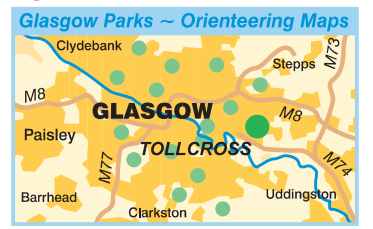
- paved path/road
- paved area
- unpaved path/track
- wall
- high wall - DO NOT CROSS
- fence
- high fence - DO NOT CROSS
- gate
- building, canopy
- private areas/flower bed - DO NOT ENTER
- open land
- rough open land
- rough open land with scattered trees
- sandy ground
- woodland: runnable
- woodland: slow run
- vegetation: slow run
- woodland: difficult to run
- vegetation: difficult to run
- vegetation: very difficult to run
- vegetation: impassable - DO NOT ENTER
- distinct vegetation change

Tollcross Sep 2020			
Long	5.0 km	150 m	
1	31	▲	
2	32	▨	
3	33	⊗	>
4	34	○	
5	35	↙	▲
6	36	↘	○
7	37		▲
8	38		▲
9	39	↙	
10	40	▨	○
11	41	↑	
12	42	⊗	
13	43	×	
14	44	▲	
15	45		▲
16	46	▲	
17	47	▲	
18	48	↙	▲
19	49	↙	
20	50	↙	
21	51	⊗	
22	52		▲

○ < 140 m > ○



Based on the Ordnance Survey Mapping with the permission of Her Majesty's Stationery Office.
© Crown Copyright licence No. 100015287
Map surveyed & drawn by Stirling Surveys, November 2014
Copyright © STAG 2020.
Updated June 2020 by T.O'Brien.
Grid reference NS 635 635



Access to the land shown on this map is covered by the principles set out in the Scottish Access Code. Further information see www.outdooraccess-scotland.com.