

CUNINGAR LOOP

WOODLAND PARK





















































0 metres 50 100 150

scale 1:3,000

contour interval 2.5m



-  contour
-  form line
-  knoll, pond
-  boulder, boulder field
-  river
-  paved path or track
-  unpaved path or track
-  small unpaved path
-  bridge/underpass
-  passable fence, crossing point
-  impassable fence (forbidden to cross)
-  building (forbidden to cross)
-  paved area
-  gravel area
-  step or edge of paved area
-  play equipment
-  seat, lamp post, sculpture, small post
-  bin/metal box, cycle rack, sign
-  willow structure, tree root
-  prominent tree: large, small
-  open land
-  open land with scattered trees
-  rough open land
-  rough open land with scattered trees
-  woodland: run
-  woodland: slow run
-  vegetation: slow run
-  woodland: difficult to run
-  vegetation: difficult to run
-  settlement (forbidden to cross)

Cuningar MapRun			
Course	1	1.7 km	10m
1	56		
2	57		
3	58		
4	59		
5	60		3
6	61		
7	62		
8	63		
9	64		0.3
10	65		
11	67		3
12	69		
13	70		
14	71		
15	72		
16	100		

www.condes.net 10.0.14 STAG
Cuningar Loop MapRun_v4.wcd

Map surveyed and drawn by Stirling Surveys June 2018.
Updated by T.O'Brien, BEM, STAG June 2020.
Based on the Ordnance Survey Mapping with the permission
of Her Majesty's Stationery Office. © Crown Copyright licence
No. 100015287. Copyright © STAG 2020.

Access to the land shown on this map is covered by
the principles set out in the Scottish Outdoor Access Code.
For further information see www.outdooraccess-scotland.com

TOB100620