






























OUT OF BOUNDS / UNCROSSABLE

-  Private gardens or other areas with forbidden access
-  Impassable barriers: wall, fence

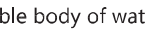
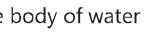

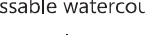
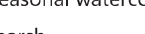



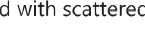
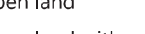


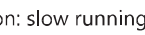

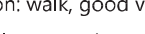
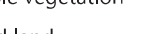

- Special symbols:
-  Seat / bench or pair of
 -  Log pile



Inverness Orienteering Club
Visit: www.invoc.org.uk

Inshes MapRun				
Yellow_v1		1.7 km		
				
1	63			
2	44			
3	57			
4	58			
5	48			
6	54			
7	59			
8	60			
9	61			
10	45			
11	62			
12	56			
13	42			
14	50			
			100 m	

240 metres

-  Stable body of water
-  Unstable body of water
-  Possible watercourse
-  Seasonal watercourse
-  Marsh
-  Wet marsh
-  Paved area
-  Paved footpath
-  Unpaved footpath or track
-  Small unpaved footpath or track
-  Less distinct small path
-  Power line, cableway or skilift
-  Bridge
-  Underpass or tunnel
-  Passable wall
-  Passable retained wall
-  Impassable wall
- Low fence or railing, gate
- High fence or railing