

















































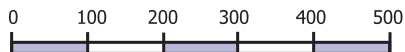


# Glenmore Forest

-  contour
-  index contour
-  form line
-  earth bank
-  earthwall
-  gully, small knoll
-  depression, pit
-  crag
-  large crag
-  boulder, large boulder
-  open sandy ground
-  uncrossable river
-  wide stream
-  stream
-  ditch
-  pond, loch
-  marsh
-  narrow marsh
-  indistinct marsh
-  major road
-  minor road
-  carparking
-  dirt road
-  forest track
-  large path
-  path
-  indistinct path
-  narrow ride
-  wide ride
-  fence
-  high fence
-  ruined fence
-  crossing point
-  power line
-  building, ruin
-  firing range
-  dry ski slope
-  grave
-  hide, concrete feature
-  garden
-  open land
-  rough open land
-  rough semi-open land
-  forest: runnable
-  forest: slow run
-  forest: walk
-  impenetrable
-  direction of runnability
-  undergrowth: walk
-  distinct vegetation boundary

Scale 1:10,000 Contours 5m

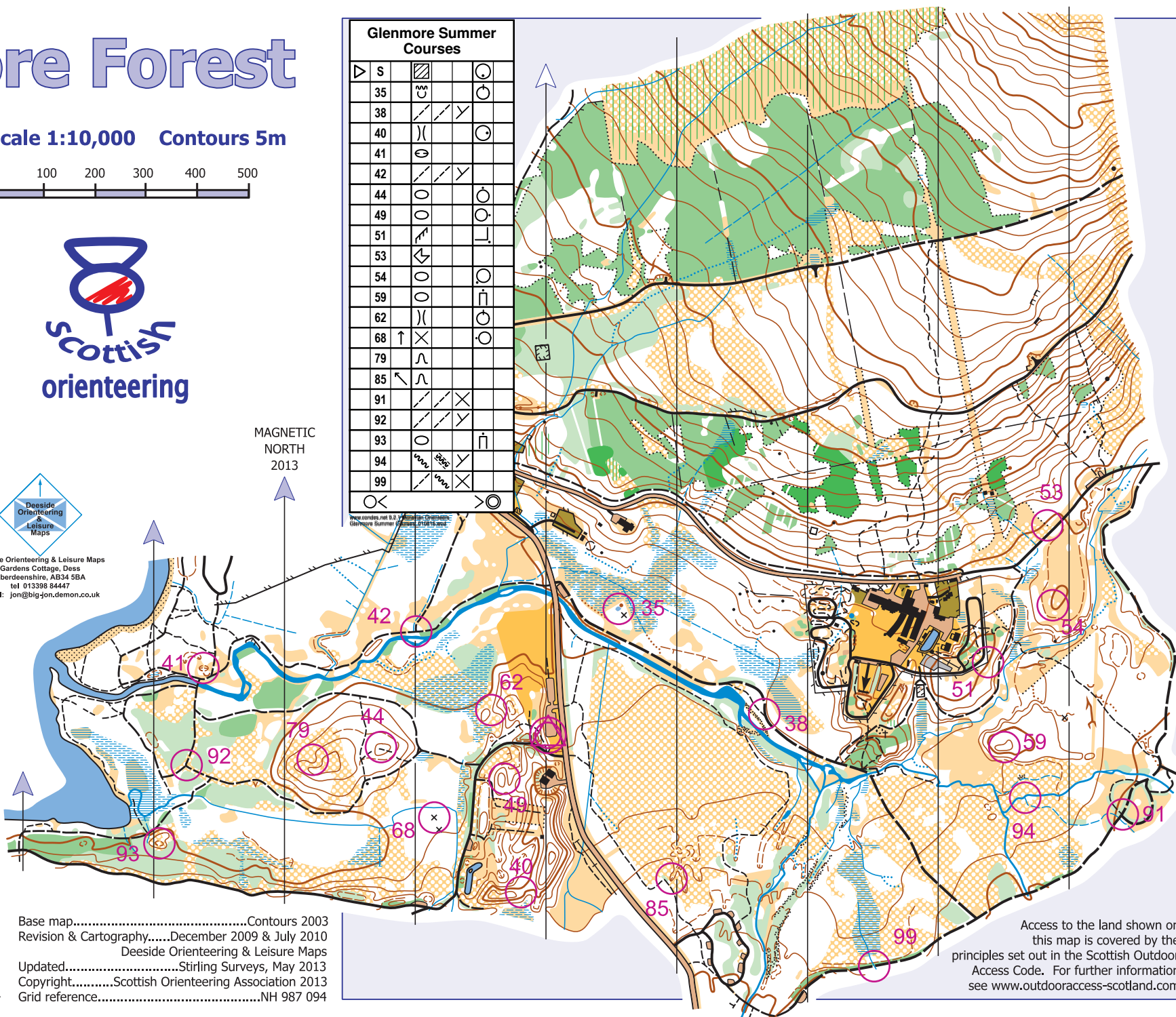


MAGNETIC NORTH 2013



Deeside Orienteering & Leisure Maps  
Gardens Cottage, Dess  
Aberdeenshire, AB34 5BA  
tel 013398 84447  
e-mail: jon@big-jon.demon.co.uk

Glenmore Summer Courses			
▷ S	◻	◻	◻
35	⊗	⊗	⊗
38	⊗	⊗	⊗
40	⊗	⊗	⊗
41	⊗	⊗	⊗
42	⊗	⊗	⊗
44	⊗	⊗	⊗
49	⊗	⊗	⊗
51	⊗	⊗	⊗
53	⊗	⊗	⊗
54	⊗	⊗	⊗
59	⊗	⊗	⊗
62	⊗	⊗	⊗
68	⊗	⊗	⊗
79	⊗	⊗	⊗
85	⊗	⊗	⊗
91	⊗	⊗	⊗
92	⊗	⊗	⊗
93	⊗	⊗	⊗
94	⊗	⊗	⊗
99	⊗	⊗	⊗
⊗	⊗	⊗	⊗



Base map.....Contours 2003  
Revision & Cartography.....December 2009 & July 2010  
Deeside Orienteering & Leisure Maps  
Updated.....Stirling Surveys, May 2013  
Copyright.....Scottish Orienteering Association 2013  
Grid reference.....NH 987 094

Access to the land shown on this map is covered by the principles set out in the Scottish Outdoor Access Code. For further information see [www.outdooraccess-scotland.com](http://www.outdooraccess-scotland.com)